




**MOT2 - PHASE 1B DETOURS:**

-  THRU MOVEMENT ON OLD HALLS FERRY RD CLOSED AT BRIDGE. SOUTHBOUND TRAFFIC DETOUR VIA DUNN RD TO NEW HALLS FERRY RD TO THE OLD HALLS FERRY RD/NEW HALLS FERRY RD SPLIT.
-  THRU MOVEMENT ON OLD HALLS FERRY RD CLOSED AT BRIDGE. NORTHBOUND TRAFFIC DETOUR VIA THE OLD HALLS FERRY RD/NEW HALLS FERRY RD SPLIT TO NEW HALLS FERRY RD TO DUNN RD.
-  WHEN I-270 EASTBOUND ON-RAMP IS CLOSED, DETOUR ALL TRAFFIC TO W FLORISSANT AVE I-270 EASTBOUND ON-RAMP VIA PERSHALL RD.

**MAINTENANCE OF TRAFFIC  
MOT2 - PHASE 1B  
DETOUR SHEET  
OLD HALLS FERRY CLOSURE**

<p>"THIS MEDIA SHOULD NOT BE CONSIDERED A CERTIFIED DOCUMENT."</p>		
<p>DATE PREPARED <b>4-MAR-2020</b></p>		
ROUTE	STATE	
SL	MO	
DISTRICT	SHEET NO.	
SL		
<p>COUNTY <b>ST. LOUIS</b></p>		
<p>JOB NO. <b>J613020B</b></p>		
<p>CONTRACT ID. <b>191206-F01</b></p>		
<p>PROJECT NO. <b>I-270-5(352)</b></p>		
<p>BRIDGE NO.</p>		
REV	DATE	DESCRIPTION
A	012020	50% SUBMITTAL
<p>MISSOURI HIGHWAYS AND TRANSPORTATION COMMISSION</p>		
<p>105 WEST CAPITOL JEFFERSON CITY, MO 65102 1-888-ASK-MODOT (1-888-278-6636)</p>		
<p>MODOT I-270 NORTH DB PROJECT</p>		
<p>MILLSTONE WEBER</p>		
<p>PARSONS 550 MARVILLE CENTRE DRIVE, SUITE 400 ST. LOUIS, MISSOURI 63141 - 314.454.2900</p>		
<p>MO STATE CERTIFICATE OF AUTHORITY #000479 ENGINEERING</p>		

IF A SEAL IS PRESENT ON THIS SHEET IT HAS BEEN ELECTRONICALLY SEALED AND DATED.