








# I-270 NORTH BIKE AND PEDESTRIAN PLAN

**Legend**

-  = Multi-Use Path
-  = Proposed Sidewalk
-  = Existing Sidewalk
-  = Pedestrian Bridge
-  = Intersection Improvements
-  = New HAWK Signal
-  = New Rectangular Rapid Flash Beacon (RRFB) Signal

Graphical Representation ONLY, Not to scale

**Intersection Improvements include:**



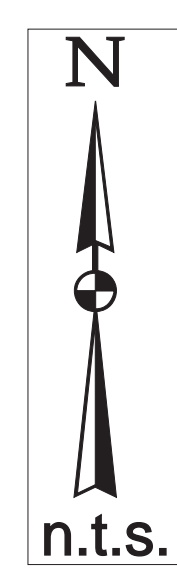
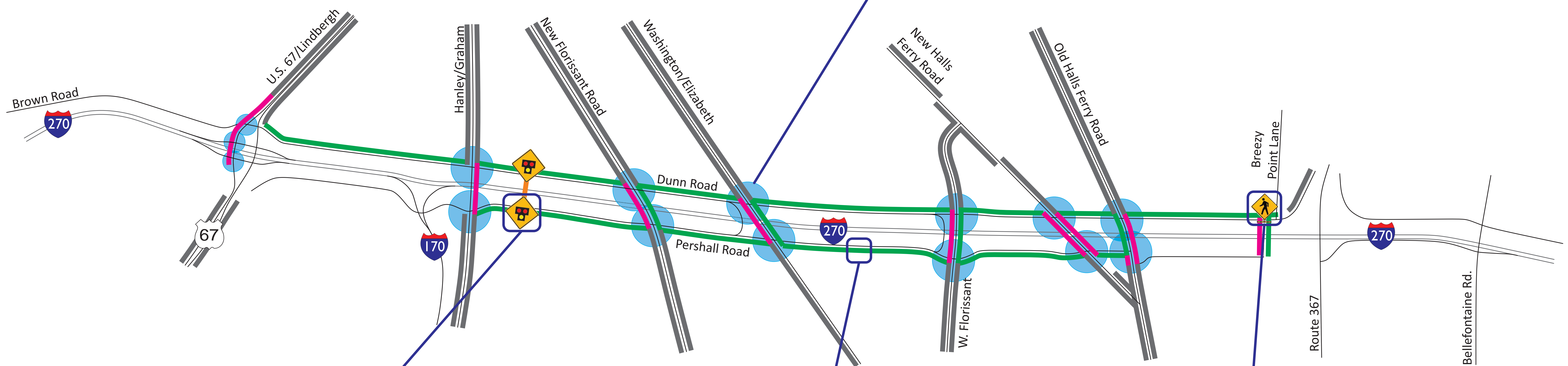
Pedestrian Countdown Timer



Lead Pedestrian Interval Where Applicable



ADA Upgrades



HAWK Signal



Multi-Use Path



Rectangular Rapid Flash Beacon (RRFB)